

14. Turn RIGHT to get on US-191 heading SOUTH.
15. Drive for 26.3 miles to reach the stop-over.

Arches National Park, Ut to Canyonlands National Park, Ut

Distance: 38.9 miles (62.6 km)

16. Start out heading WEST on US-191 towards OLD HIGHWAY. Drive for 5.8 miles.
17. Turn LEFT onto UT-313. Drive for 14.5 miles.
18. Go STRAIGHT on NECK ROAD. Drive for 3.7 miles.
19. Go STRAIGHT on an access street.
20. Drive for 14.7 miles to reach the stop-over.

Canyonlands National Park, Ut to Monument Valley, Utah

Distance: 189.5 miles (305.0 km)

21. Start out heading NORTHEAST on an access street towards NECK ROAD. Drive for 14.7 miles.
22. an access street becomes NECK ROAD. Drive for 3.7 miles.
23. Go STRAIGHT on UT-313. Drive for 14.5 miles.
24. Turn RIGHT to get on US-191 heading SOUTHEAST. Drive for 115.3 miles.
25. US-191 becomes US-163.
26. Drive for 40.9 miles to reach the stop-over.

Monument Valley, Utah to Kayenta, Arizona

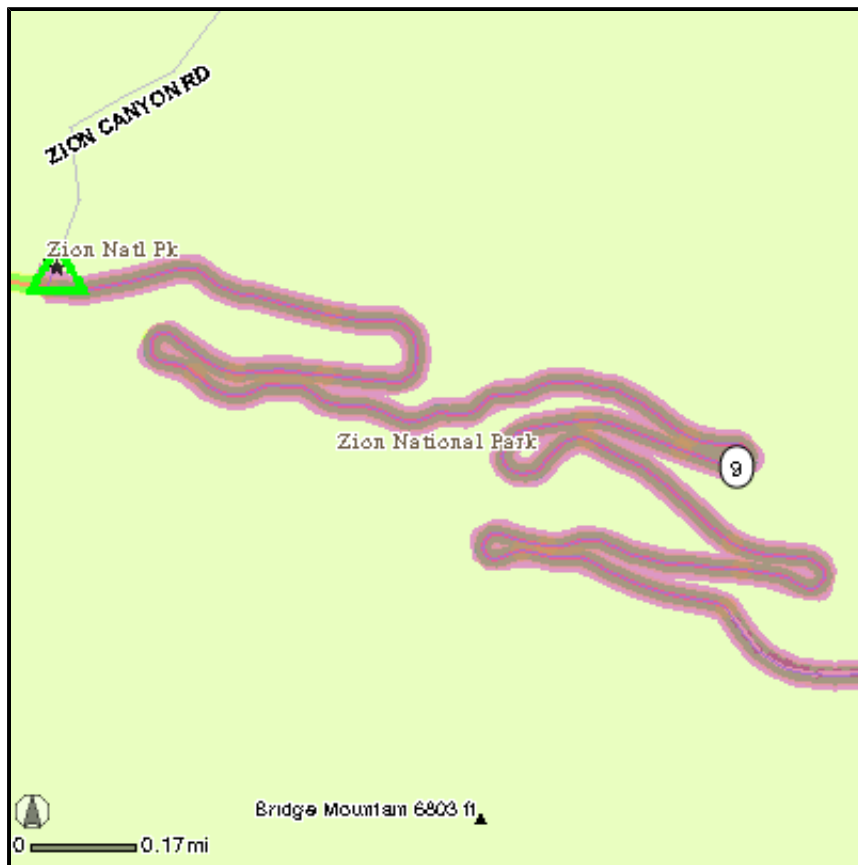
Distance: 22.2 miles (35.7 km)

27. Start out heading SOUTH on US-163 towards BIA-6430.
28. Drive for 22.2 miles to reach the stop-over.

Kayenta, Arizona to Canyon De Chelly National Monument, Az

Distance: 107.5 miles (173.0 km)

29. Start out heading SOUTHWEST on US-163 towards US-160. Drive for 1.3 miles.
30. Turn LEFT onto US-160. Drive for 41.2 miles.
31. Turn RIGHT onto US-191. Drive for 62.4 miles.
32. Turn LEFT onto BIA-7.
33. Drive for 2.5 miles to reach the destination.



DIRECTIONS:

Zion National Park, Ut to Bryce Canyon National Park, Ut

Distance: 83.3 miles (134.1 km)

- 1. Start out heading SOUTH on ZION CANYON ROAD towards UT-9. Drive for a short distance.**
- 2. Turn LEFT to get on UT-9 heading EAST. Drive for 22.7 miles.**

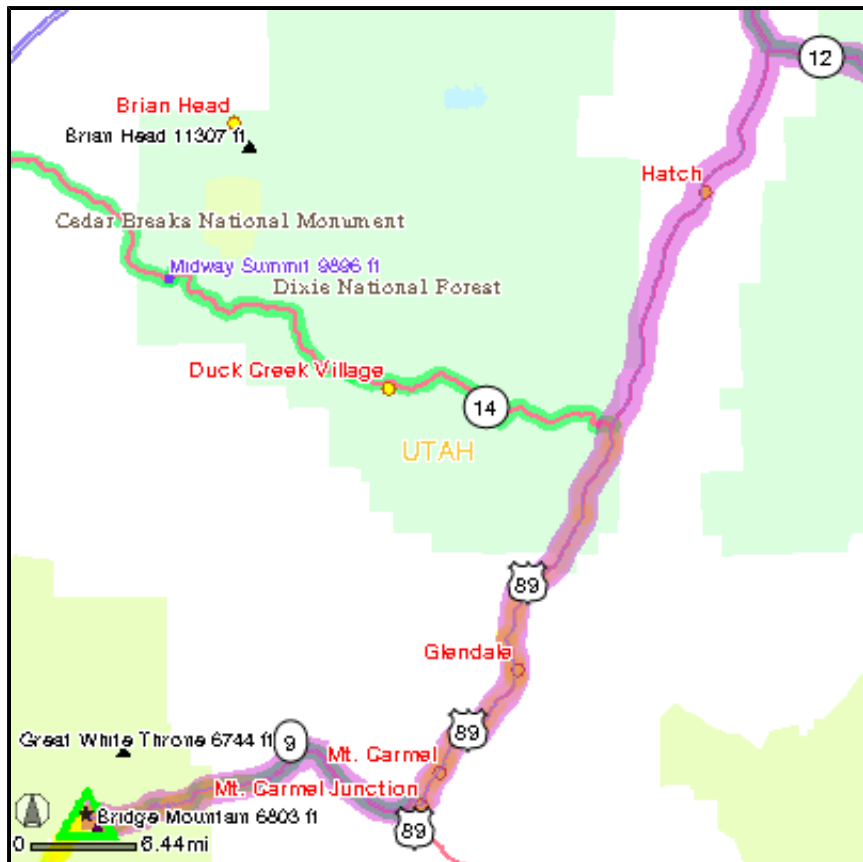
Detour and Construction Info:

Note: SR-9; Escort is needed for any vehicle wider than 7'10 or larger than 11'4 in height. Contact Park at 801-772-3256

Scenic Info:

From: I-15, exit 16 to Mount Carmel Junction

Description: The Virgin River cuts a path through the amazing terrain of Zion National Park. Rocky formations burst from a nest of bushy trees and wildflowers. Sheer red rocks of the finger canyons glow violet in the shade, earthy orange sandstone rises in sculpted protrusions, and deep grooves line the Checkerboard Mesa. Dark, narrow tunnels lead to explosions of vibrant color and mighty geological formations. Stay to watch the color of the canyons transform as the sun dashes across the sky.



DIRECTIONS:

Continuing to Bryce Canyon National Park, Ut

Remaining Distance: 79.8 miles (128.4km)

- 3. Turn LEFT onto US-89. Drive for 43 miles.**
- 4. Turn SLIGHT RIGHT onto UT-12. Drive for 13.6 miles.**

Detour and Construction Info:

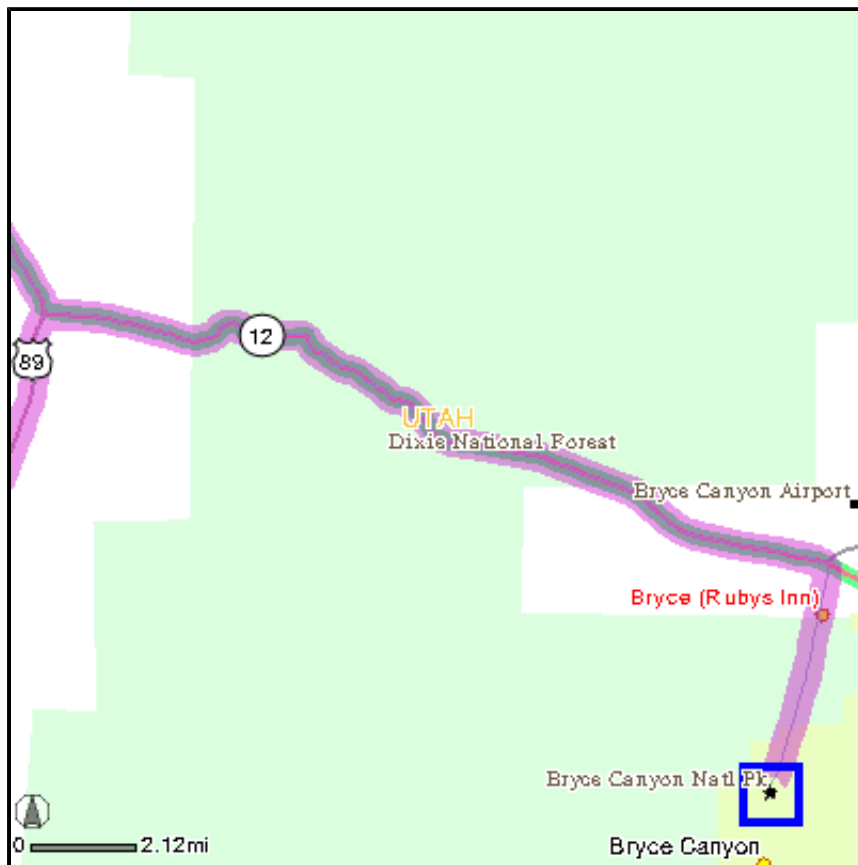
Note: SR-9; Escort is needed for any vehicle wider than 7'10 or larger than 11'4 in height. Contact Park at 801-772-3256 [Note: US-89; Mt. Carmel to Long Valley Jct. Motorists can expect delays up to 2 hours, one lane open regulated by pilot cars.

Scenic Info:

From: I-15, exit 16 to Mount Carmel Junction

Description: The Virgin River cuts a path through the amazing terrain of Zion National Park. Rocky formations burst from a nest of bushy trees and wildflowers. Sheer red rocks of the finger canyons glow violet in the shade, earthy orange sandstone rises in sculpted protrusions, and deep grooves line the Checkerboard Mesa. Dark, narrow tunnels lead to explosions of vibrant color and mighty geological formations. Stay to watch the color of the canyons transform as the sun dashes across the sky.

MAP: 3 of 38



DIRECTIONS:

Continuing to Bryce Canyon National Park, Ut

Remaining Distance: 17.3 miles (27.8km)

4a. Continue on UT-12.

Scenic Info:

From: SR 143/Panguitch to SR 24/Torrey
Description: The array of landscapes you travel on this byway is as varied as the spectrum of colors visible in Kodachrome Basin. From pine and aspen forests in the boulder mountains to the dusty rock castles of sandstone next to scarlet rock walls that adorn Dixie National Forest's Red Canyon, the scenery is fabulous. At the Anasazi Indian Village State Park, delve into the history of the people who have called the spectacular lands home since centuries before the first European explorers.

MAP: 4 of 38



DIRECTIONS:

Continuing to Bryce Canyon National Park, Ut

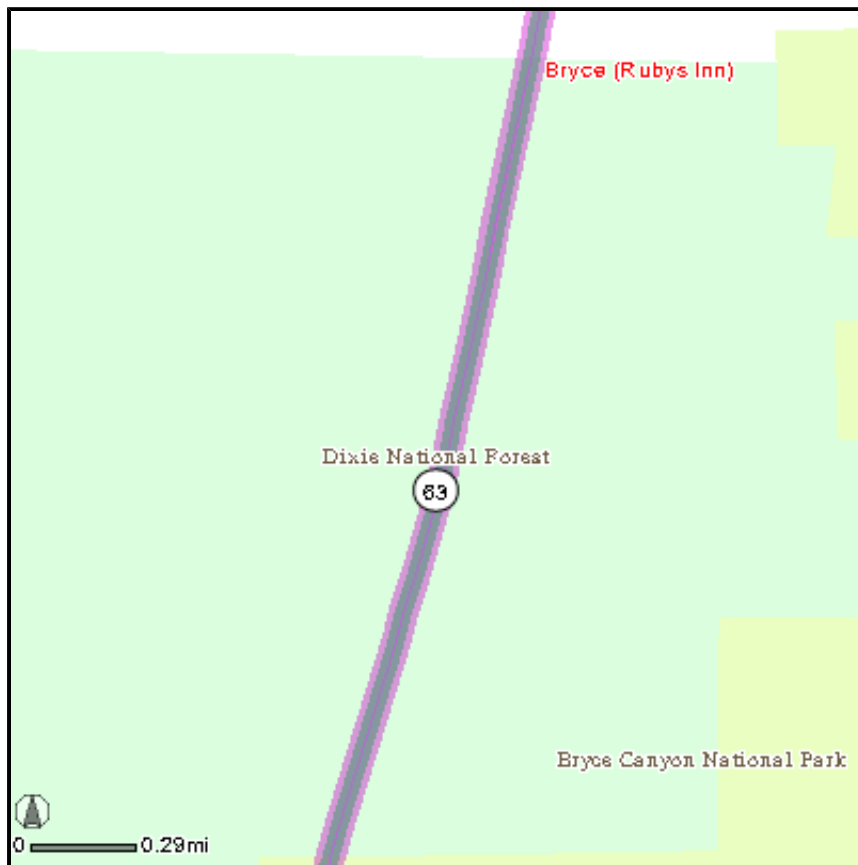
Remaining Distance: 3.8 miles (6.1km)

5. Turn SLIGHT RIGHT onto UT-63.

Scenic Info:

Name: Bryce Canyon National Park Road
From: SR 12 to Rainbow Point
Description: Hoodoos, spires of stone, reach for the sky with thousands of thin sandstone fingers everywhere you look inside Bryce Canyon National Park. With colors as warm as a sunset, the cliffs and rocky formations glow against a backdrop of forest green pines. Watch for the many unique rock formations including The Poodle near Rainbow Point and the Natural Bridge before the Pink Cliffs. Gorgeous, captivating nature makes a showy display of geological delights along this terrific byway.

MAP: 5 of 38



DIRECTIONS:

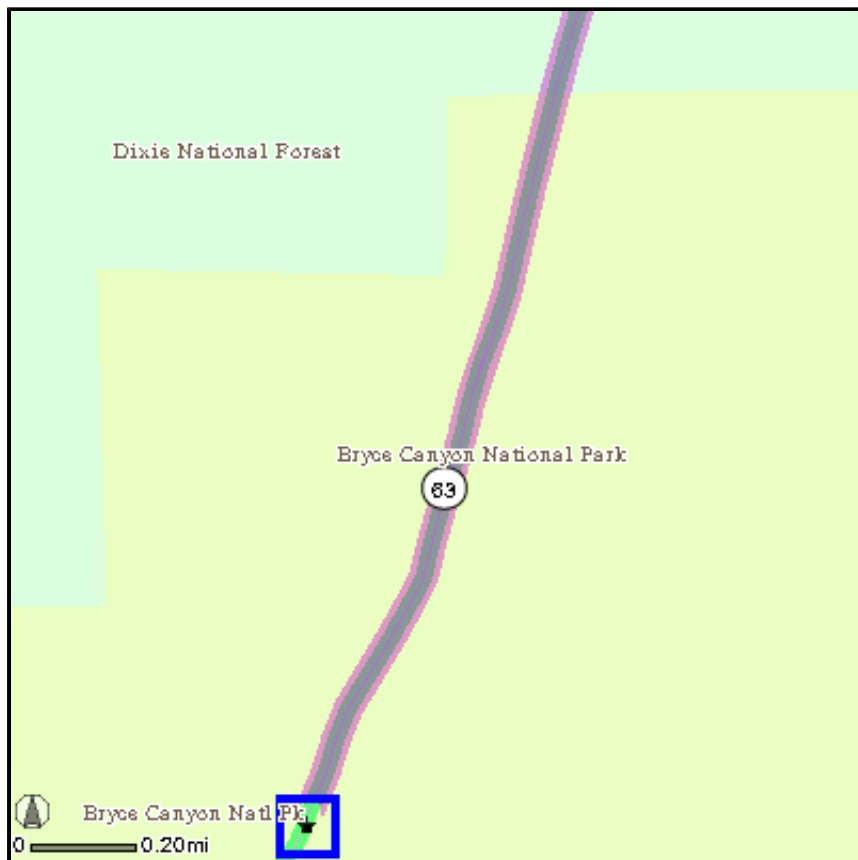
Continuing to Bryce Canyon National Park, Ut
Remaining Distance: 2.9 miles (4.7km)

5a. Continue on UT-63.

Scenic Info:

Name: Bryce Canyon National Park Road
From: SR 12 to Rainbow Point
Description: Hoodoos, spires of stone, reach for the sky with thousands of thin sandstone fingers everywhere you look inside Bryce Canyon National Park. With colors as warm as a sunset, the cliffs and rocky formations glow against a backdrop of forest green pines. Watch for the many unique rock formations including The Poodle near Rainbow Point and the Natural Bridge before the Pink Cliffs. Gorgeous, captivating nature makes a showy display of geological delights along this terrific byway.

MAP: 6 of 38



DIRECTIONS:

Continuing to Bryce Canyon National Park, Ut
Remaining Distance: 1.2 miles (1.9km)

6. Drive for 3.8 miles to reach the stop-over.

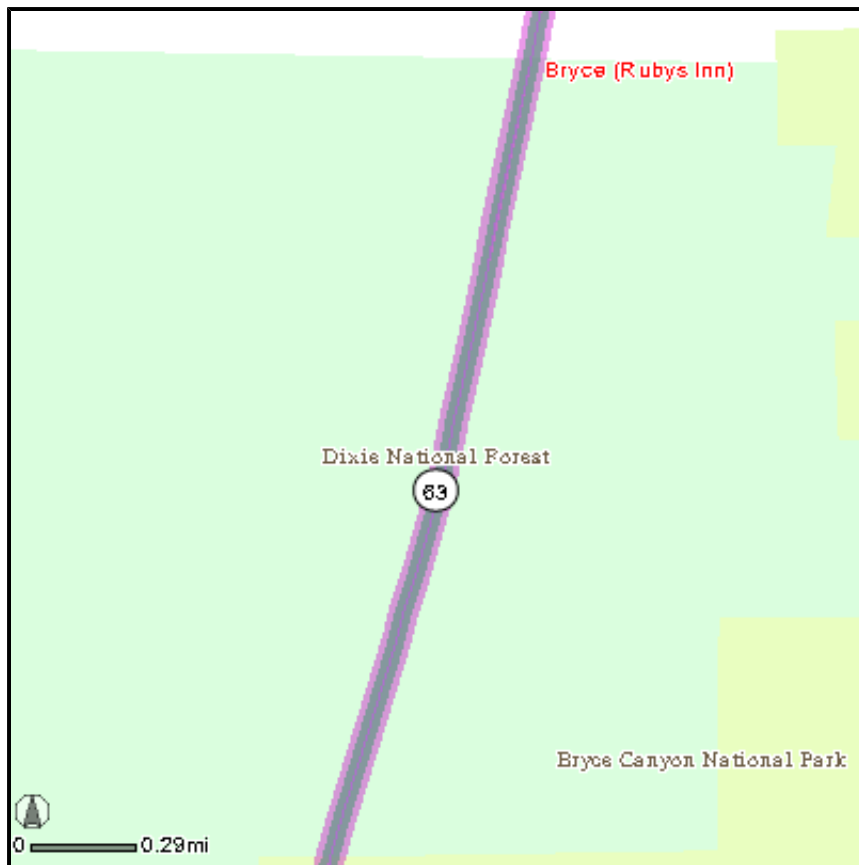
Bryce Canyon National Park, Ut to Arches National Park, Ut
Distance: 269.9 miles (434.4 km)

7. Start out heading NORTHEAST on UT-63 towards UT-12. Drive for 3.7 miles.

Scenic Info:

Name: Bryce Canyon National Park Road
From: SR 12 to Rainbow Point
Description: Hoodoos, spires of stone, reach for the sky with thousands of thin sandstone fingers everywhere you look inside Bryce Canyon National Park. With colors as warm as a sunset, the cliffs and rocky formations glow against a backdrop of forest green pines. Watch for the many unique rock formations including The Poodle near Rainbow Point and the Natural Bridge before the Pink Cliffs. Gorgeous, captivating nature makes a showy display of geological delights along this terrific byway.

MAP: 7 of 38



DIRECTIONS:

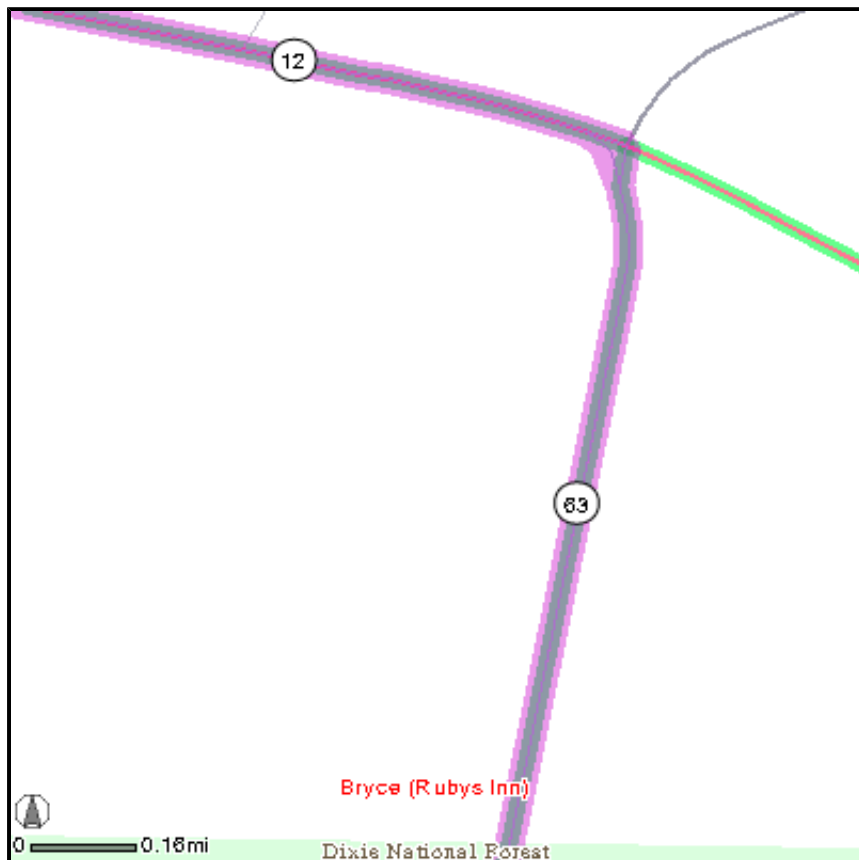
**Continuing to Arches National Park, Ut
Remaining Distance: 268.7 miles
(432.4km)**

7a. Continue on UT-63.

Scenic Info:

Name: Bryce Canyon National Park Road
From: SR 12 to Rainbow Point
Description: Hoodoos, spires of stone, reach for the sky with thousands of thin sandstone fingers everywhere you look inside Bryce Canyon National Park. With colors as warm as a sunset, the cliffs and rocky formations glow against a backdrop of forest green pines. Watch for the many unique rock formations including The Poodle near Rainbow Point and the Natural Bridge before the Pink Cliffs. Gorgeous, captivating nature makes a showy display of geological delights along this terrific byway.

MAP: 8 of 38



DIRECTIONS:

**Continuing to Arches National Park, Ut
Remaining Distance: 267.0 miles
(429.7km)**

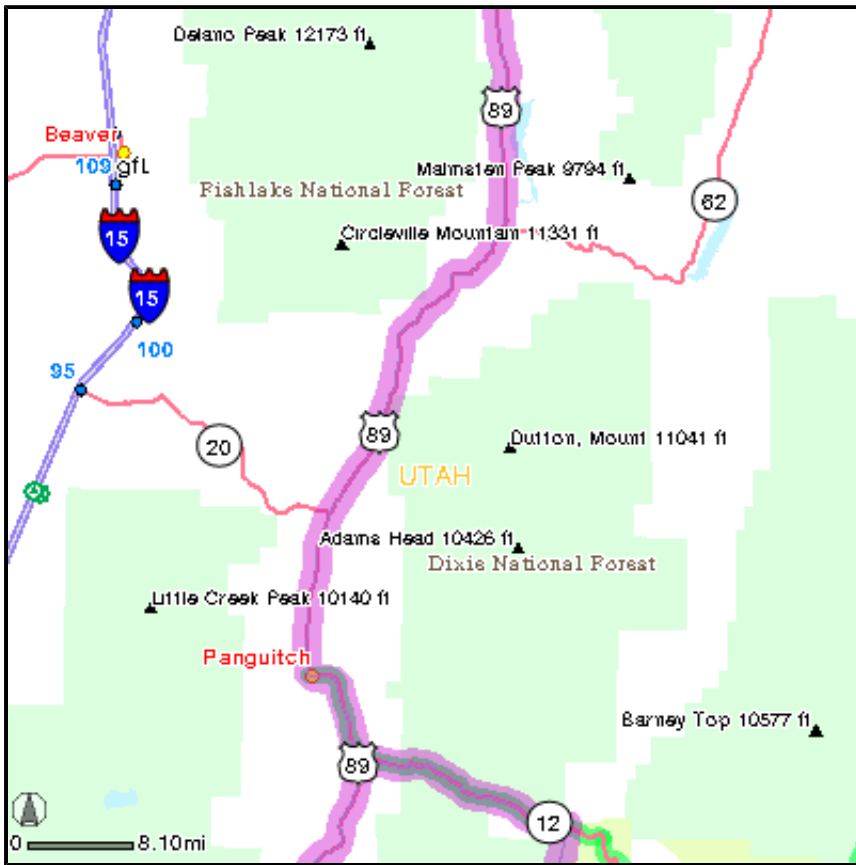
**8. Turn LEFT onto UT-12. Drive for
13.6 miles.**

Scenic Info:

Name: Bryce Canyon National Park Road
From: SR 12 to Rainbow Point
Description: Hoodoos, spires of stone, reach for the sky with thousands of thin sandstone fingers everywhere you look inside Bryce Canyon National Park. With colors as warm as a sunset, the cliffs and rocky formations glow against a backdrop of forest green pines. Watch for the many unique rock formations including The Poodle near Rainbow Point and the Natural Bridge before the Pink Cliffs. Gorgeous, captivating nature makes a showy display of geological delights along this terrific byway.

From: SR 143/Panguitch to SR 24/Torrey
Description: The array of landscapes you travel on this byway is as varied as the spectrum of colors visible in Kodachrome Basin. From pine and aspen forests in

the boulder mountains to the dusty rock castles of sandstone next to scarlet rock walls that adorn Dixie National Forest's Red Canyon, the scenery is fabulous. At the Anasazi Indian Village State Park, delve into the history of the people who have called the spectacular lands home since centuries before the first European explorers.



DIRECTIONS:

**Continuing to Arches National Park, Ut
Remaining Distance: 265.6 miles
(427.4km)**

9. Turn **SLIGHT RIGHT** onto **US-89**. Drive for 36.9 miles.
10. **US-89 becomes NEW HIGHWAY 89**. Drive for 2.8 miles.
11. **NEW HIGHWAY 89 becomes N US-89**. Drive for 27.5 miles.

Scenic Info:

From: SR 143/Panguitch to SR 24/Torrey
Description: The array of landscapes you travel on this byway is as varied as the spectrum of colors visible in Kodachrome Basin. From pine and aspen forests in the boulder mountains to the dusty rock castles of sandstone next to scarlet rock walls that adorn Dixie National Forest's Red Canyon, the scenery is fabulous. At the Anasazi Indian Village State Park, delve into the history of the people who have called the spectacular lands home since centuries before the first European explorers.



DIRECTIONS:

**Continuing to Arches National Park, Ut
Remaining Distance: 203.3 miles
(327.2km)**

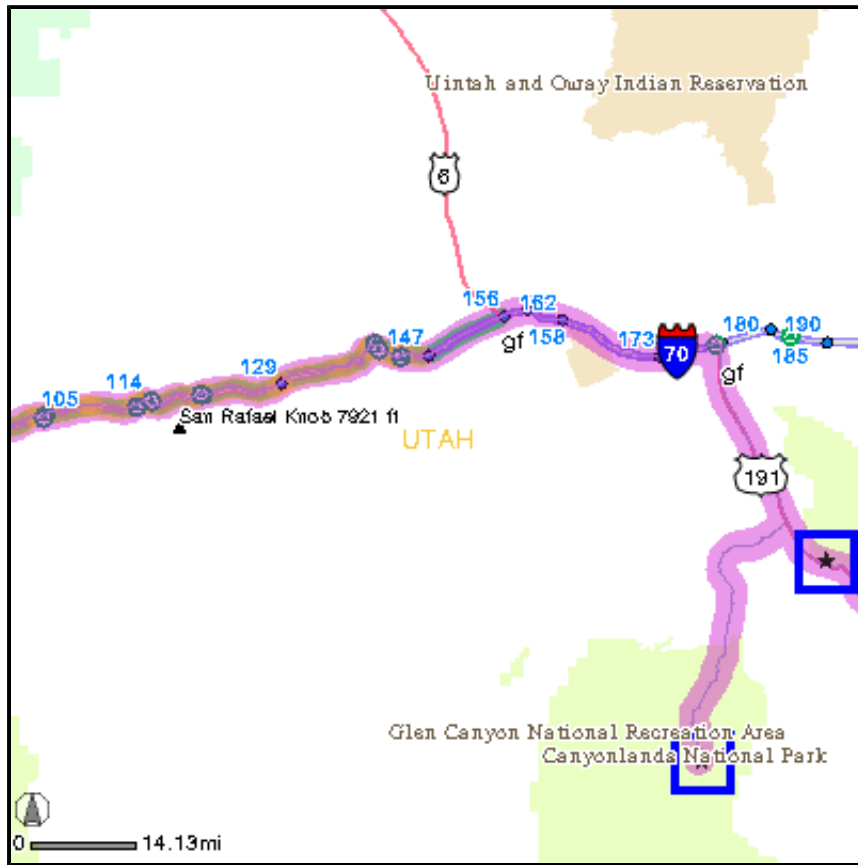
**12. Go STRAIGHT to get on I-70 E
towards US-89 / I-70 E /
RICHFIELD. Drive for 158.5
miles.**

Detour and Construction Info:

Note: I-70/US-50; Salina to Green River;
no facilities

Scenic Info:

Name: I-70
From: Salina, exit 54 to Green River, exit 158
Description: Feel like an explorer discovering a new land filled with splendid natural scenery of buttes, mesas, and canyons. The freedom of roaming what feels like the middle of nowhere is an inspiring treat. The forested mountains of Fishlake National Forest are wonderful, but the rocky plateau is the star of the landscape. Some mesas appear handcarved from the earth's sandstone and buttes unexpectedly rose as exciting tributes to nature's diversity.



DIRECTIONS:

**Continuing to Arches National Park, Ut
Remaining Distance: 102.6 miles
(165.1km)**

13. Take exit number 180 towards US-191 / MOAB. Drive for 0.4 miles.
14. Turn RIGHT to get on US-191 heading SOUTH.
15. Drive for 26.3 miles to reach the stop-over.

**Arches National Park, Ut to Canyonlands National Park, Ut
Distance: 38.9 miles (62.6 km)**

16. Start out heading WEST on US-191 towards OLD HIGHWAY. Drive for 5.8 miles.

Detour and Construction Info:

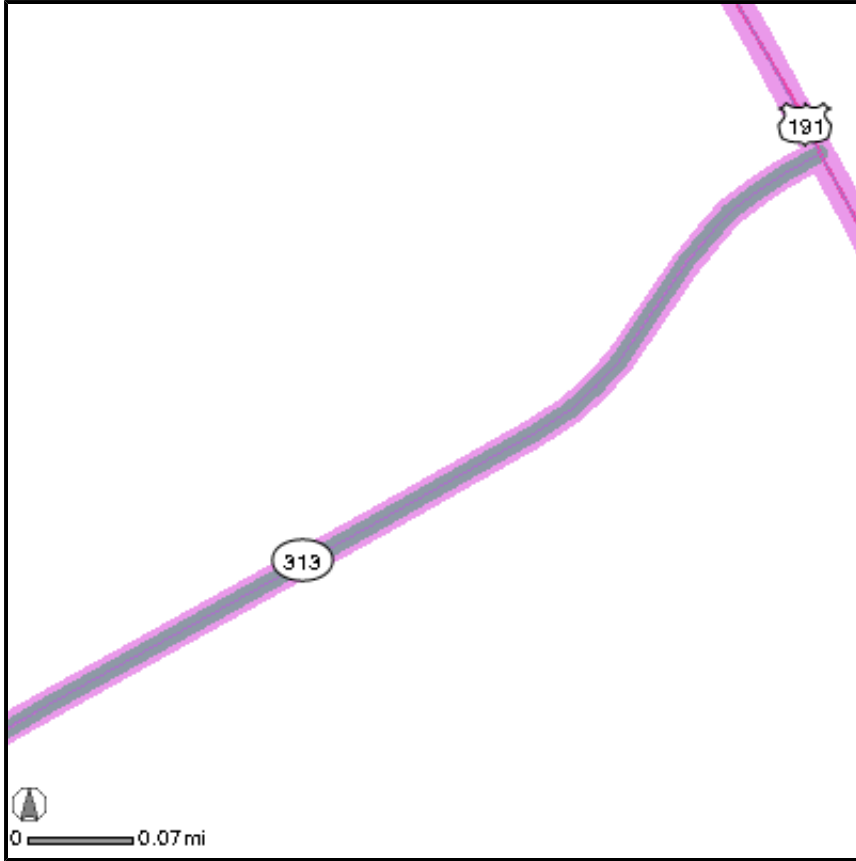
Note: I-70/US-50; Salina to Green River; no facilities

Scenic Info:

Name: I-70

From: Salina, exit 54 to Green River, exit 158

Description: Feel like an explorer discovering a new land filled with splendid natural scenery of buttes, mesas, and canyons. The freedom of roaming what feels like the middle of nowhere is an inspiring treat. The forested mountains of Fishlake National Forest are wonderful, but the rocky plateau is the star of the landscape. Some mesas appear handcarved from the earth's sandstone and buttes unexpectedly rose as exciting tributes to nature's diversity.



DIRECTIONS:

Continuing to Canyonlands National Park, Ut

Remaining Distance: 33.0 miles (53.1km)

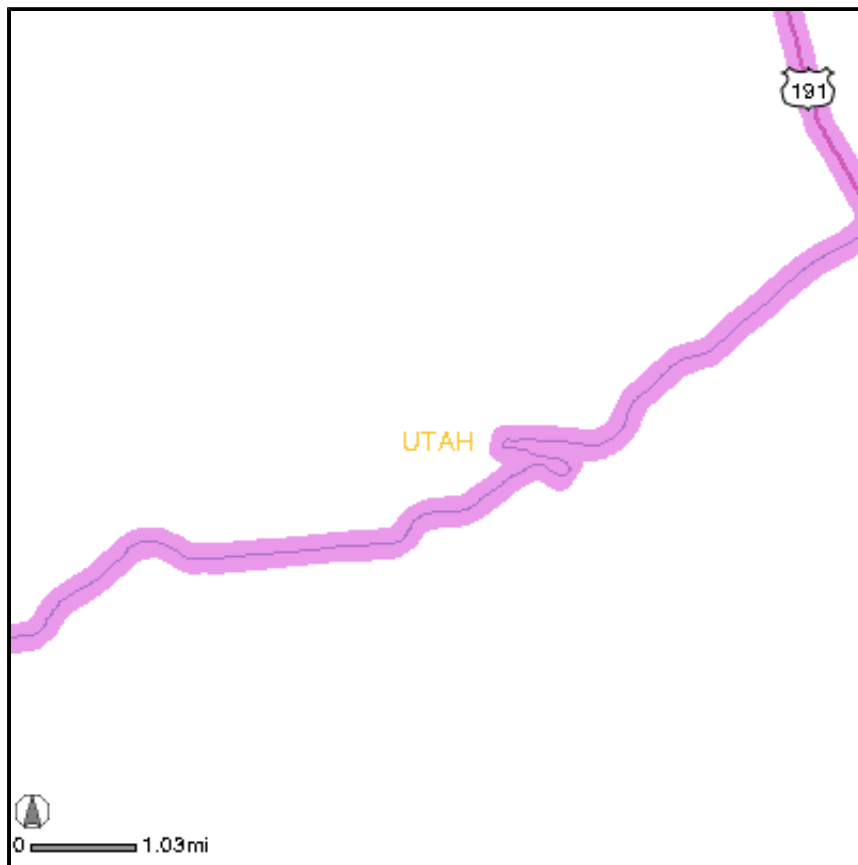
17. Turn LEFT onto UT-313. Drive for 14.5 miles.

Scenic Info:

From: US 191 to Dead Horse Point State Park

Description: Colorful mesas and buttes rise high above the byway, leading to Dead Horse Point State Park. The 2,000 foot drop into the Colorado River produces a striking canyon, seemingly carved from the multi-layered rock. As the time and weather change the rock cliffs glow with varying shades of red, violet, and gold. Take a mental picture of the vibrant transformation as you journey through the route.

MAP: 13 of 38



DIRECTIONS:

Continuing to Canyonlands National Park, Ut

Remaining Distance: 32.5 miles (52.3km)

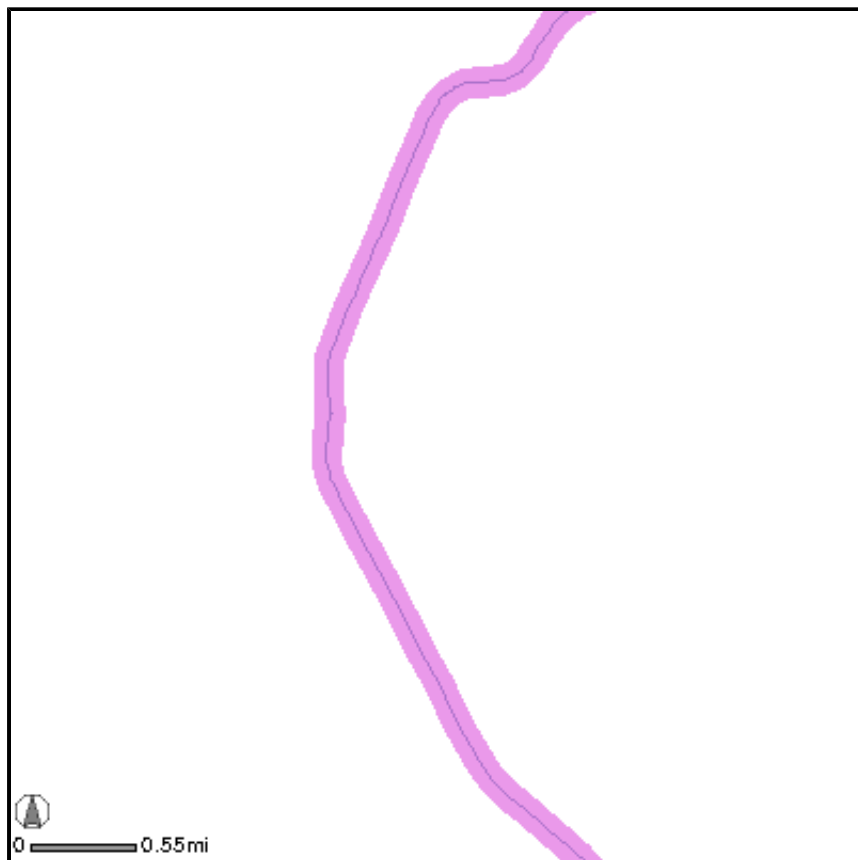
17a. Continue on UT-313.

Scenic Info:

From: US 191 to Dead Horse Point State Park

Description: Colorful mesas and buttes rise high above the byway, leading to Dead Horse Point State Park. The 2,000 foot drop into the Colorado River produces a striking canyon, seemingly carved from the multi-layered rock. As the time and weather change the rock cliffs glow with varying shades of red, violet, and gold. Take a mental picture of the vibrant transformation as you journey through the route.

MAP: 14 of 38



DIRECTIONS:

Continuing to Canyonlands National Park, Ut

Remaining Distance: 24.5 miles (39.4km)

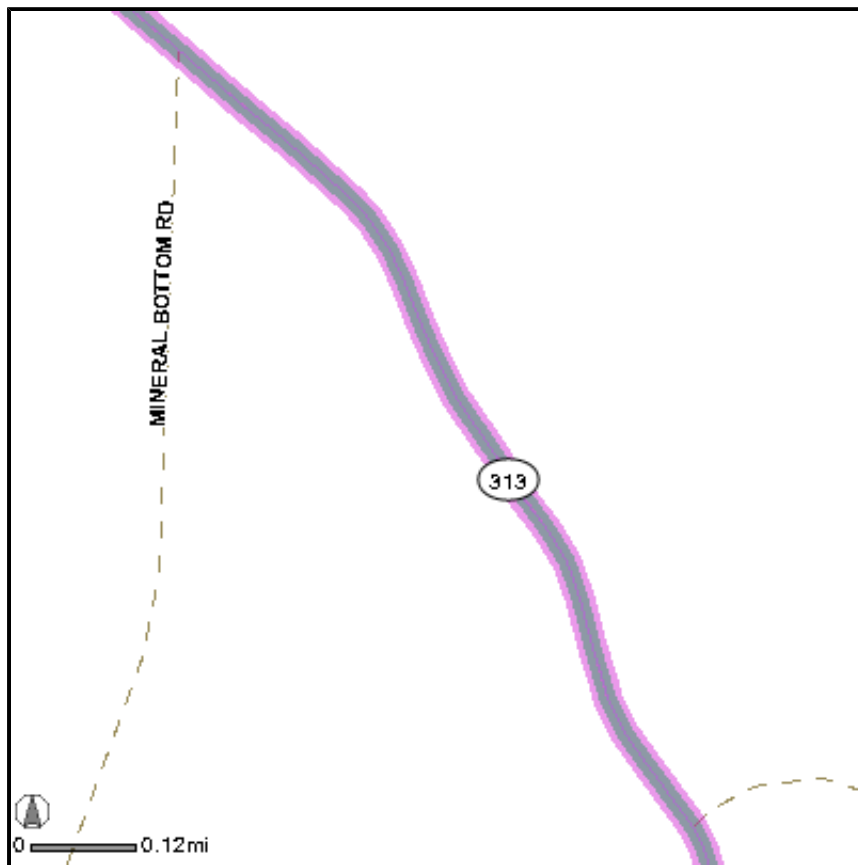
17b. Continue on UT-313.

Scenic Info:

From: US 191 to Dead Horse Point State Park

Description: Colorful mesas and buttes rise high above the byway, leading to Dead Horse Point State Park. The 2,000 foot drop into the Colorado River produces a striking canyon, seemingly carved from the multi-layered rock. As the time and weather change the rock cliffs glow with varying shades of red, violet, and gold. Take a mental picture of the vibrant transformation as you journey through the route.

MAP: 15 of 38



DIRECTIONS:

Continuing to Canyonlands National Park, Ut

Remaining Distance: 20.8 miles (33.5km)

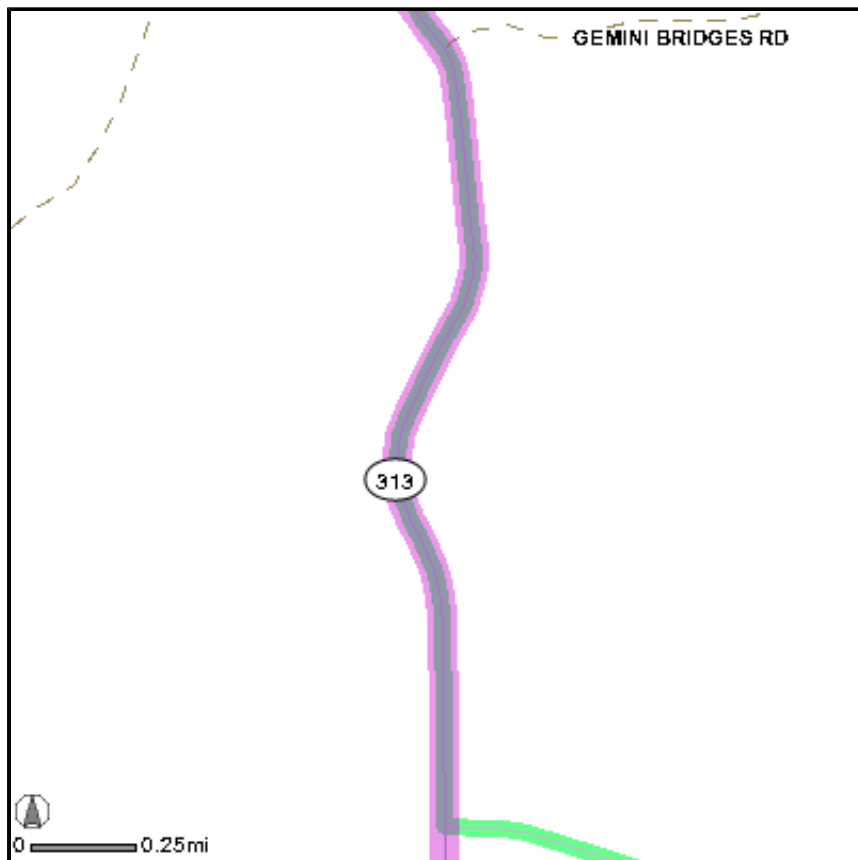
17c. Continue on UT-313.

Scenic Info:

From: US 191 to Dead Horse Point State Park

Description: Colorful mesas and buttes rise high above the byway, leading to Dead Horse Point State Park. The 2,000 foot drop into the Colorado River produces a striking canyon, seemingly carved from the multi-layered rock. As the time and weather change the rock cliffs glow with varying shades of red, violet, and gold. Take a mental picture of the vibrant transformation as you journey through the route.

MAP: 16 of 38



DIRECTIONS:

Continuing to Canyonlands National Park, Ut

Remaining Distance: 19.9 miles (32.0km)

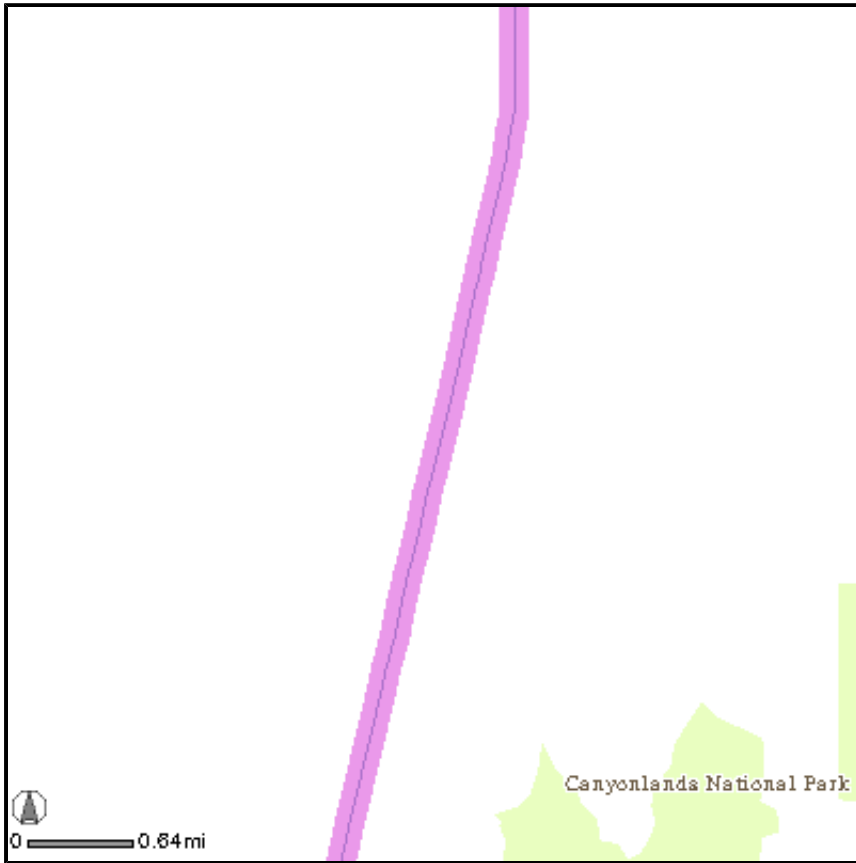
17d. Continue on UT-313.

Scenic Info:

From: US 191 to Dead Horse Point State Park

Description: Colorful mesas and buttes rise high above the byway, leading to Dead Horse Point State Park. The 2,000 foot drop into the Colorado River produces a striking canyon, seemingly carved from the multi-layered rock. As the time and weather change the rock cliffs glow with varying shades of red, violet, and gold. Take a mental picture of the vibrant transformation as you journey through the route.

MAP: 17 of 38




DIRECTIONS:

Continuing to Canyonlands National Park, Ut

Remaining Distance: 18.4 miles (29.6km)

18. Go STRAIGHT on NECK ROAD. Drive for 3.7 miles.

MAP: 18 of 38



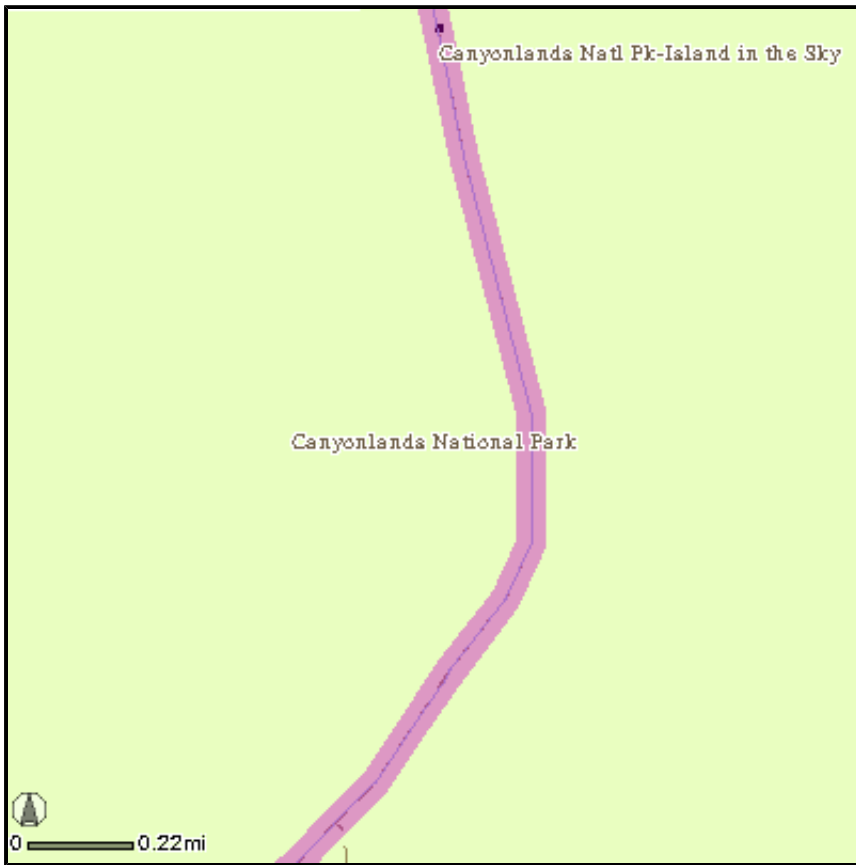
DIRECTIONS:

Continuing to Canyonlands National Park, Ut

Remaining Distance: 14.7 miles (23.7km)

19. Go STRAIGHT on an access street.

MAP: 19 of 38

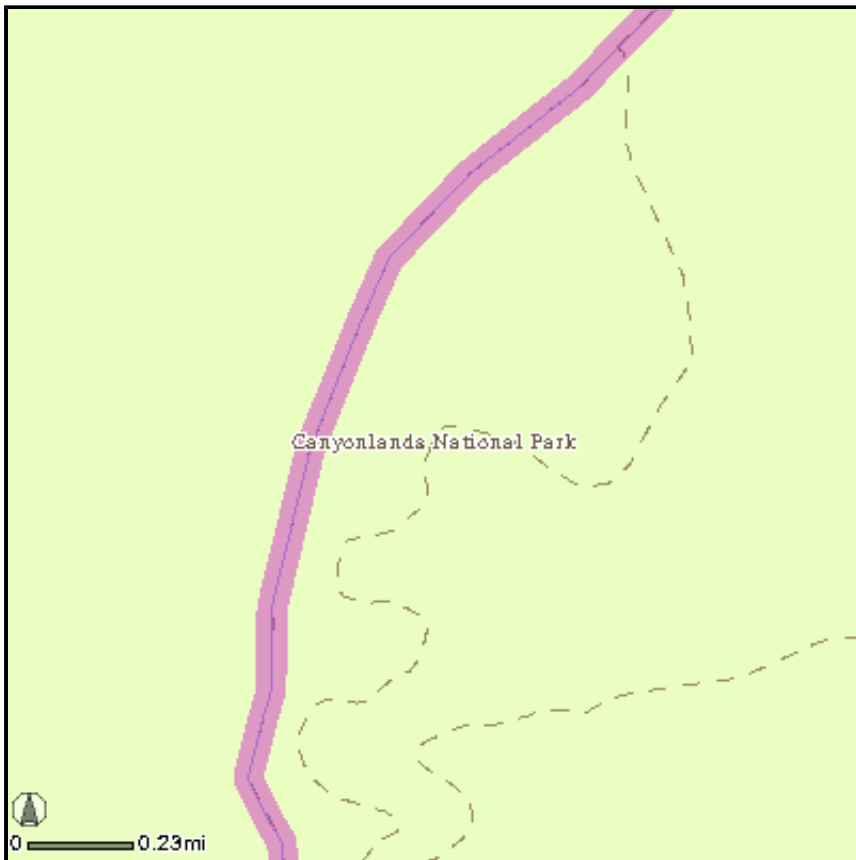


DIRECTIONS:

Continuing to Canyonlands National Park, Ut
Remaining Distance: 14.0 miles (22.5km)

19a. Continue on an access street.

MAP: 20 of 38

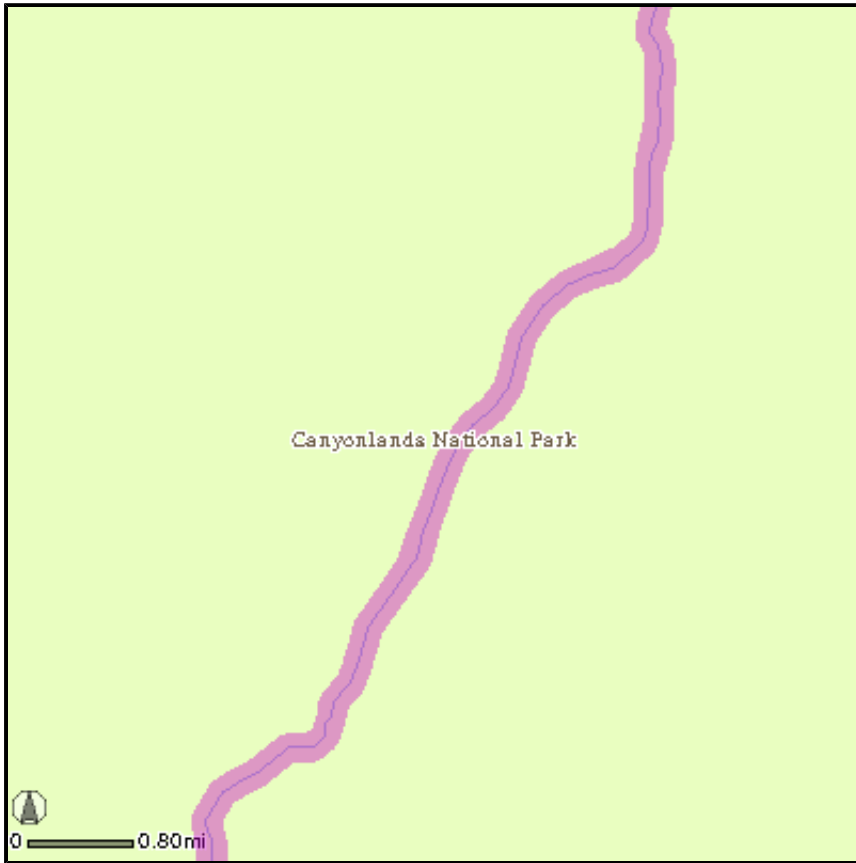


DIRECTIONS:

Continuing to Canyonlands National Park, Ut
Remaining Distance: 12.7 miles (20.4km)

19b. Continue on an access street.

MAP: 21 of 38



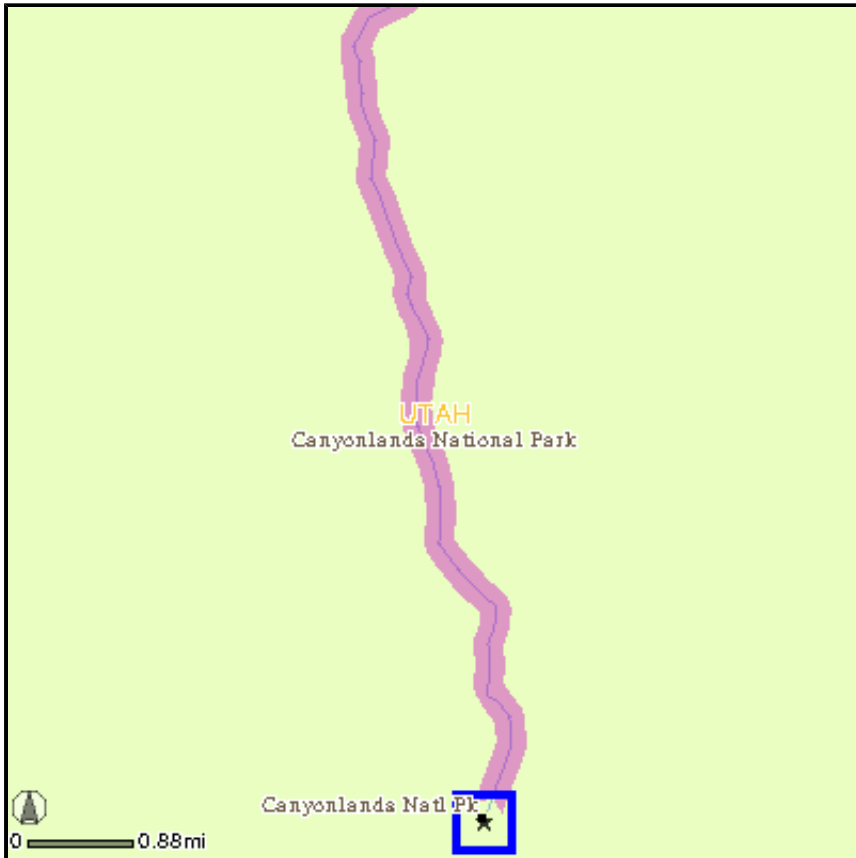
DIRECTIONS:

Continuing to Canyonlands National Park, Ut

Remaining Distance: 11.1 miles (17.9km)

19c. Continue on an access street.

MAP: 22 of 38



DIRECTIONS:

Continuing to Canyonlands National Park, Ut

Remaining Distance: 5.4 miles (8.7km)

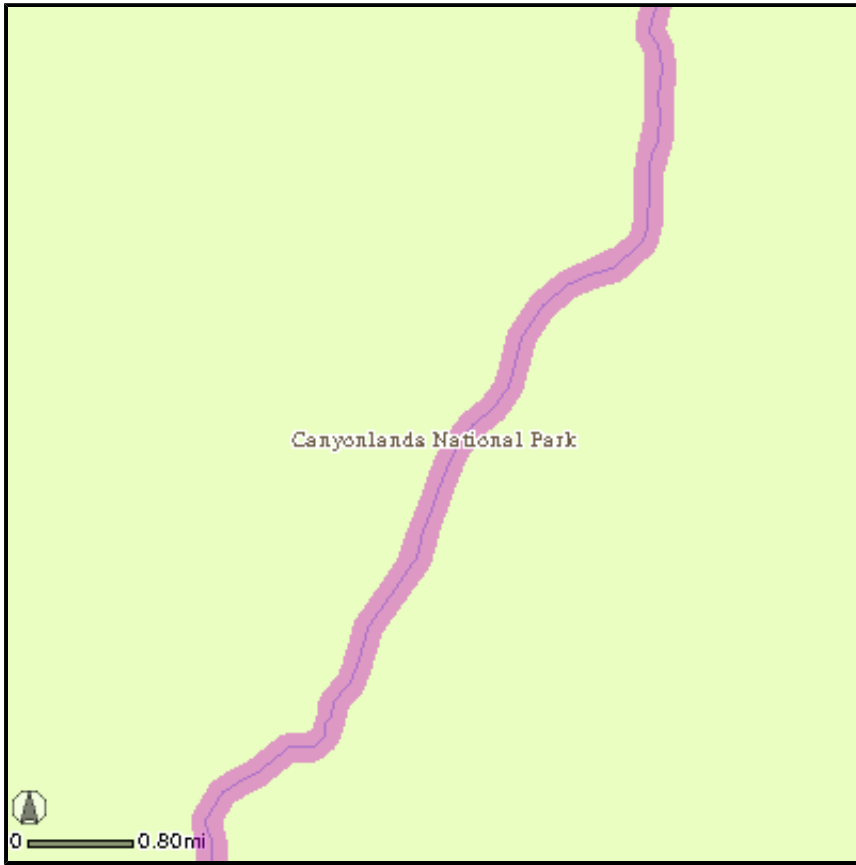
20. Drive for 14.7 miles to reach the stop-over.

Canyonlands National Park, Ut to Monument Valley, Utah

Distance: 189.5 miles (305.0 km)

21. Start out heading NORTHEAST on an access street towards NECK ROAD. Drive for 14.7 miles.

MAP: 23 of 38

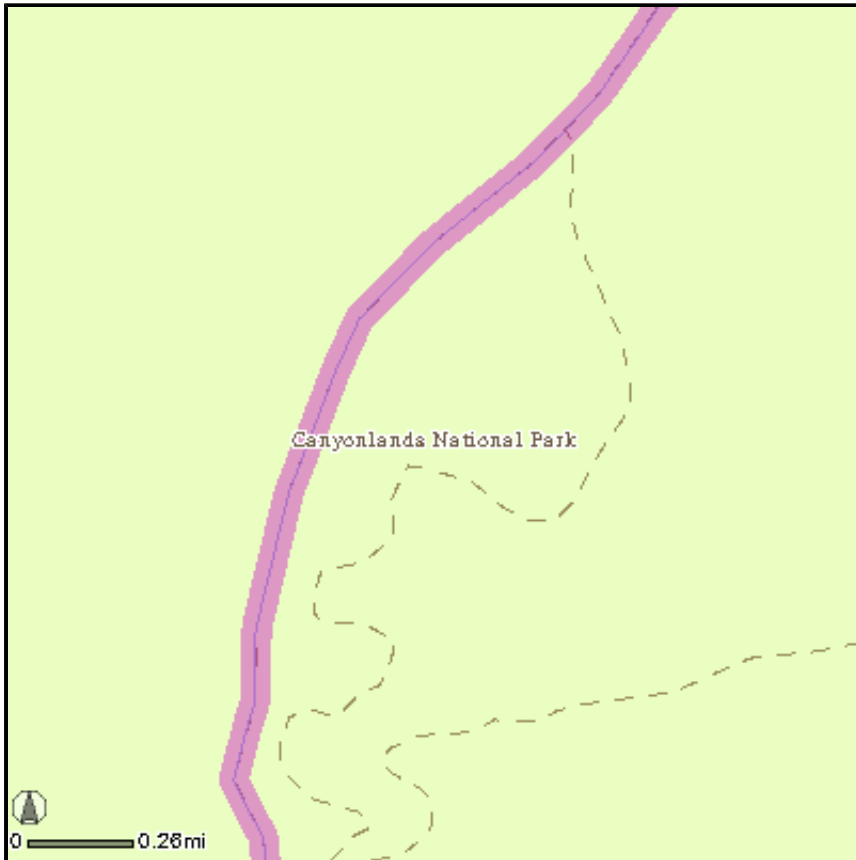


DIRECTIONS:

**Continuing to Monument Valley, Utah
Remaining Distance: 184.1 miles
(296.3km)**

21a. Continue on an access street.

MAP: 24 of 38

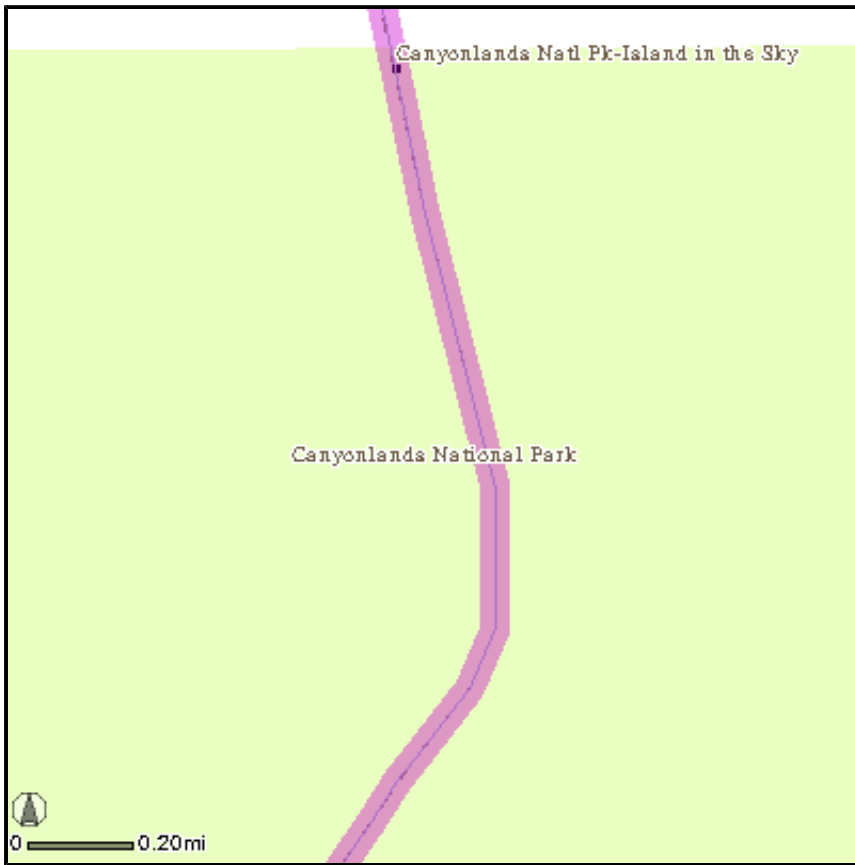


DIRECTIONS:

**Continuing to Monument Valley, Utah
Remaining Distance: 178.4 miles
(287.1km)**

21b. Continue on an access street.

MAP: 25 of 38

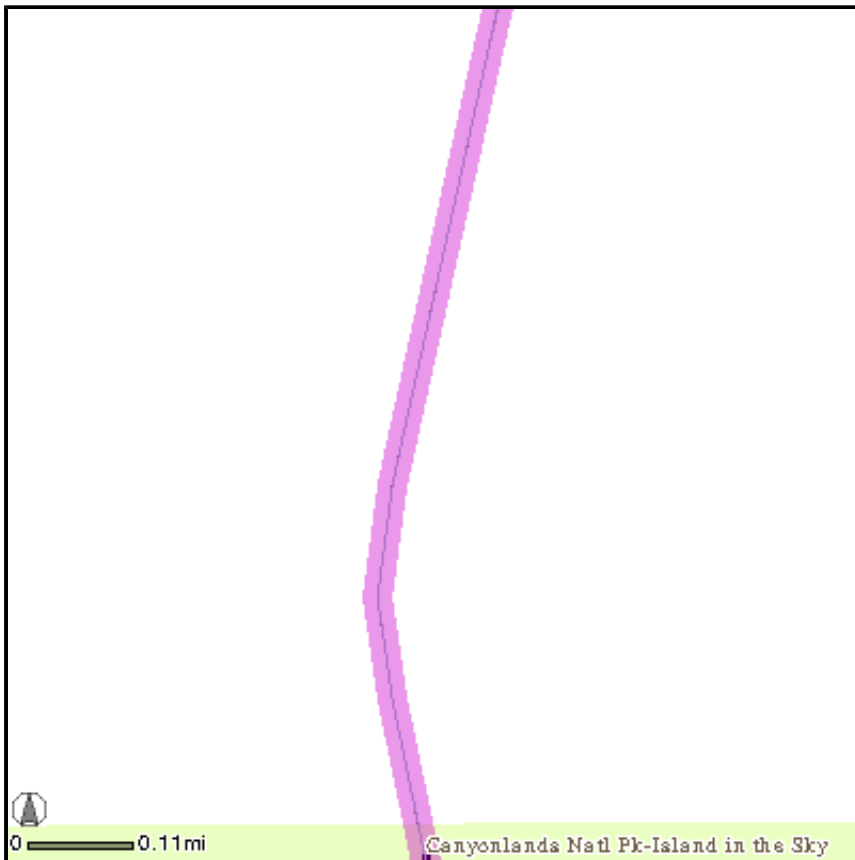


DIRECTIONS:

**Continuing to Monument Valley, Utah
Remaining Distance: 176.7 miles
(284.4km)**

21c. Continue on an access street.

MAP: 26 of 38



DIRECTIONS:

**Continuing to Monument Valley, Utah
Remaining Distance: 175.5 miles
(282.4km)**

21d. Continue on an access street.

MAP: 27 of 38

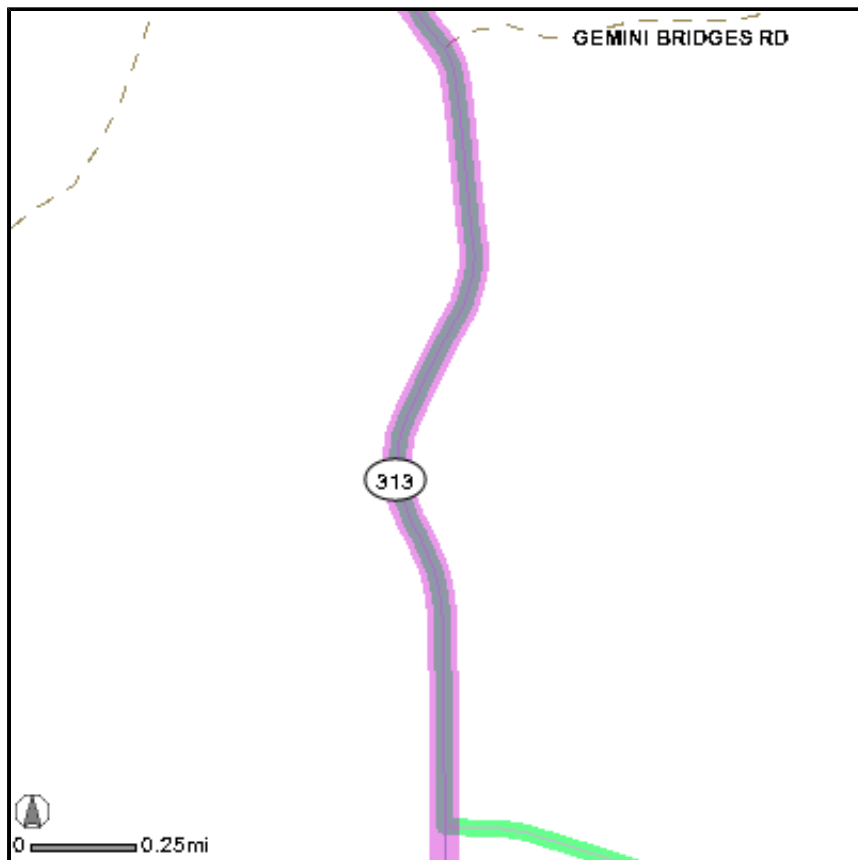


DIRECTIONS:

**Continuing to Monument Valley, Utah
Remaining Distance: 174.8 miles
(281.3km)**

22. an access street becomes NECK ROAD. Drive for 3.7 miles.

MAP: 28 of 38



DIRECTIONS:

**Continuing to Monument Valley, Utah
Remaining Distance: 171.1 miles
(275.4km)**

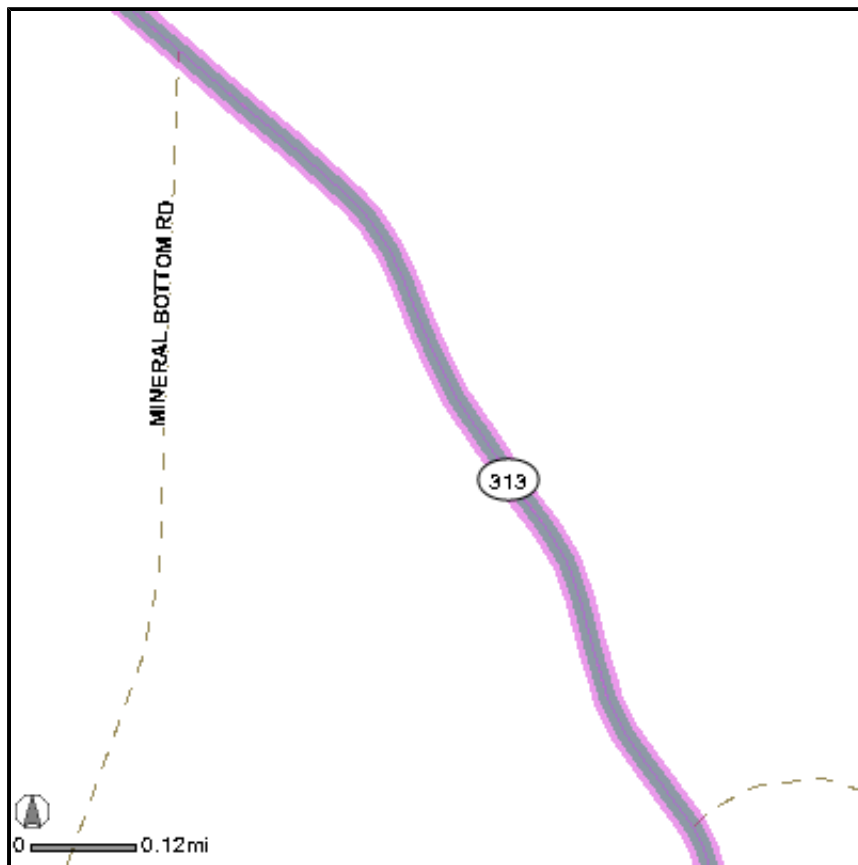
23. Go STRAIGHT on UT-313. Drive for 14.5 miles.

Scenic Info:

From: US 191 to Dead Horse Point State Park

Description: Colorful mesas and buttes rise high above the byway, leading to Dead Horse Point State Park. The 2,000 foot drop into the Colorado River produces a striking canyon, seemingly carved from the multi-layered rock. As the time and weather change the rock cliffs glow with varying shades of red, violet, and gold. Take a mental picture of the vibrant transformation as you journey through the route.

MAP: 29 of 38



DIRECTIONS:

Continuing to Monument Valley, Utah
Remaining Distance: 169.6 miles
(272.9km)

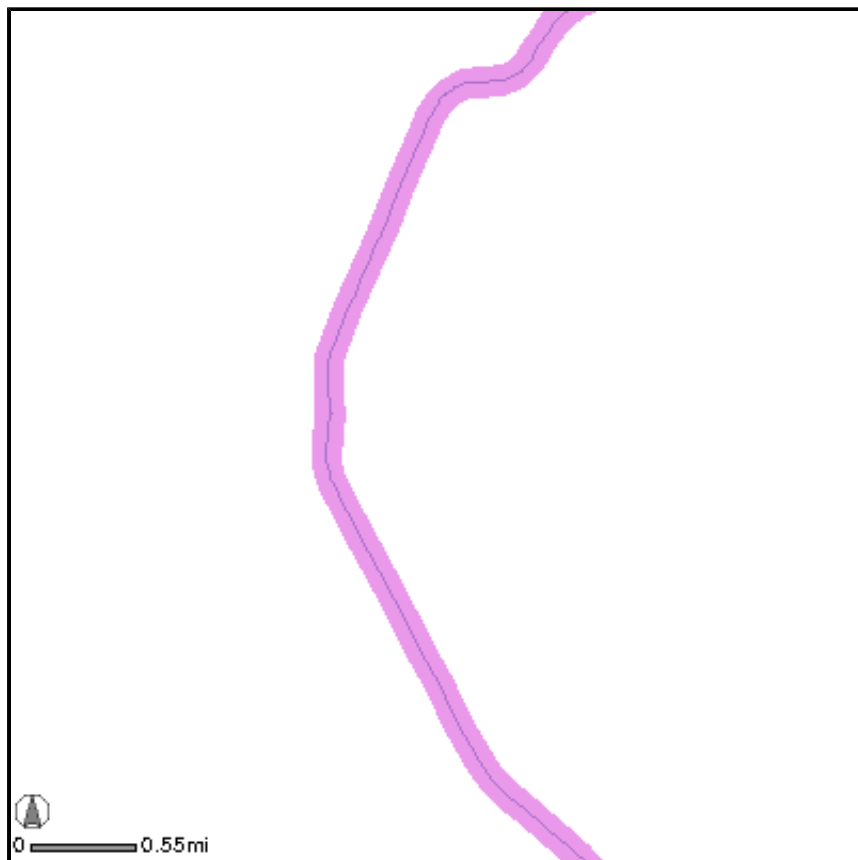
23a. Continue on UT-313.

Scenic Info:

From: US 191 to Dead Horse Point State Park

Description: Colorful mesas and buttes rise high above the byway, leading to Dead Horse Point State Park. The 2,000 foot drop into the Colorado River produces a striking canyon, seemingly carved from the multi-layered rock. As the time and weather change the rock cliffs glow with varying shades of red, violet, and gold. Take a mental picture of the vibrant transformation as you journey through the route.

MAP: 30 of 38



DIRECTIONS:

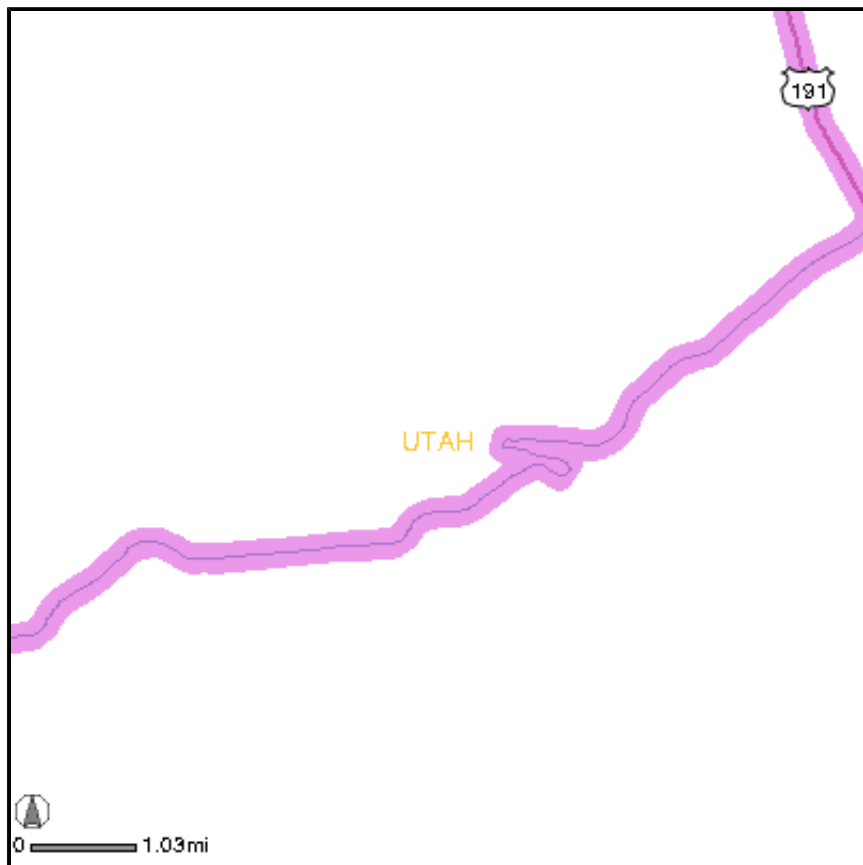
Continuing to Monument Valley, Utah
Remaining Distance: 168.8 miles
(271.6km)

23b. Continue on UT-313.

Scenic Info:

From: US 191 to Dead Horse Point State Park

Description: Colorful mesas and buttes rise high above the byway, leading to Dead Horse Point State Park. The 2,000 foot drop into the Colorado River produces a striking canyon, seemingly carved from the multi-layered rock. As the time and weather change the rock cliffs glow with varying shades of red, violet, and gold. Take a mental picture of the vibrant transformation as you journey through the route.



DIRECTIONS:

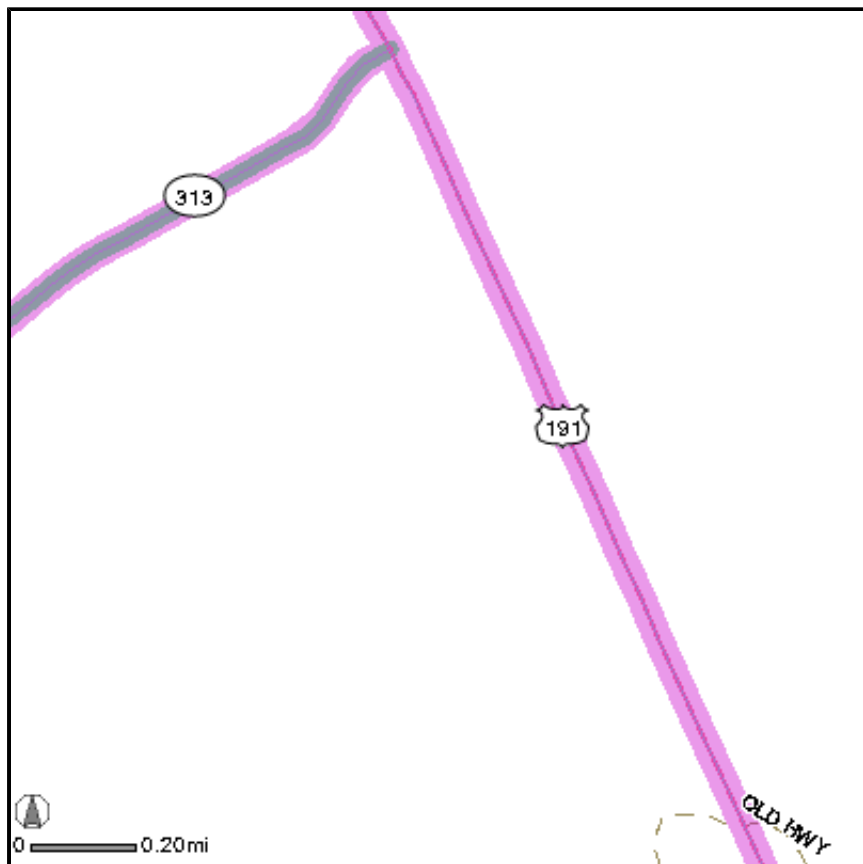
**Continuing to Monument Valley, Utah
Remaining Distance: 165.0 miles
(265.5km)**

23c. Continue on UT-313.

Scenic Info:

From: US 191 to Dead Horse Point State Park

Description: Colorful mesas and buttes rise high above the byway, leading to Dead Horse Point State Park. The 2,000 foot drop into the Colorado River produces a striking canyon, seemingly carved from the multi-layered rock. As the time and weather change the rock cliffs glow with varying shades of red, violet, and gold. Take a mental picture of the vibrant transformation as you journey through the route.



DIRECTIONS:

**Continuing to Monument Valley, Utah
Remaining Distance: 157.0 miles
(252.7km)**

**24. Turn RIGHT to get on US-191
heading SOUTHEAST. Drive for
115.3 miles.**

Scenic Info:

From: US 191 to Dead Horse Point State Park

Description: Colorful mesas and buttes rise high above the byway, leading to Dead Horse Point State Park. The 2,000 foot drop into the Colorado River produces a striking canyon, seemingly carved from the multi-layered rock. As the time and weather change the rock cliffs glow with varying shades of red, violet, and gold. Take a mental picture of the vibrant transformation as you journey through the route.

MAP: 33 of 38



DIRECTIONS:

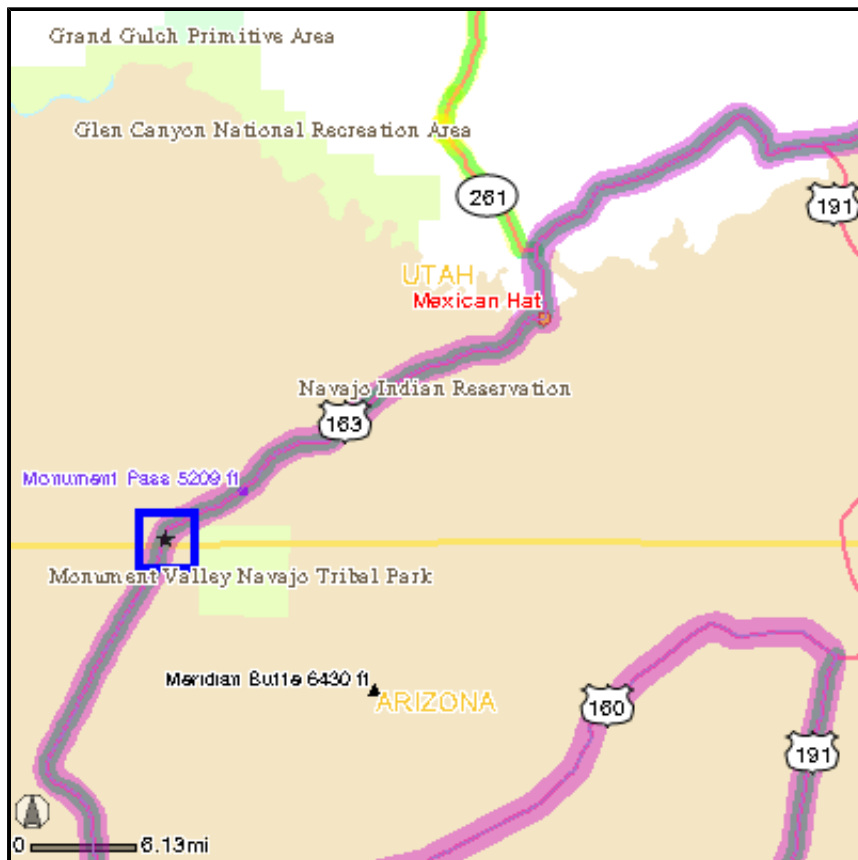
**Continuing to Monument Valley, Utah
Remaining Distance: 155.3 miles
(249.9km)**

**24a. Continue on US-191 heading
SOUTHEAST.**

Scenic Info:

From: Bluff to Arizona Border
Description: Red sand desert lands of the Navajo Indian Reservation lead to one of the most noted landmarks on the byway, Mexican Hat. The 2,500 ton boulder looks like an upside down sombrero. Juniper and pinyon pine cover the hillsides as they rise to the 5,209 foot high Monument Pass. Enjoy the variety of terrain along this visually interesting route.

MAP: 34 of 38



DIRECTIONS:

**Continuing to Monument Valley, Utah
Remaining Distance: 41.1 miles (66.1km)**

25. US-191 becomes US-163.

**26. Drive for 40.9 miles to reach
the stop-over.**

**Monument Valley, Utah to Kayenta,
Arizona
Distance: 22.2 miles (35.7 km)**

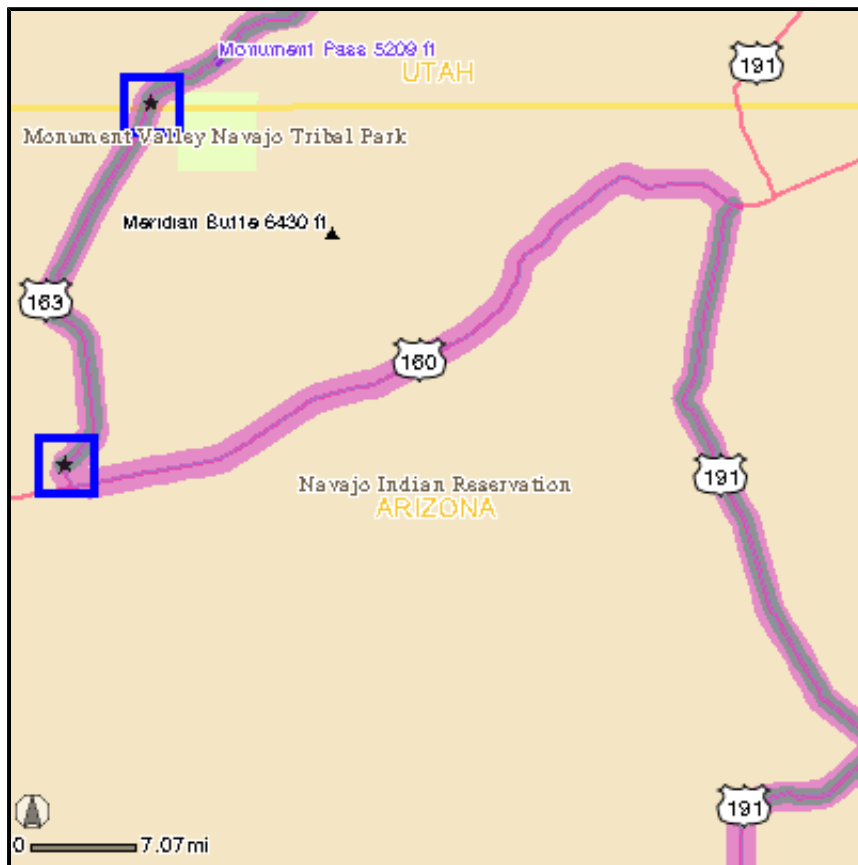
**27. Start out heading SOUTH on
US-163 towards BIA-6430.**

Scenic Info:

From: Bluff to Arizona Border
Description: Red sand desert lands of the Navajo Indian Reservation lead to one of the most noted landmarks on the byway, Mexican Hat. The 2,500 ton boulder looks like an upside down sombrero. Juniper and pinyon pine cover the hillsides as they rise to the 5,209 foot high Monument Pass. Enjoy the variety of terrain along this visually interesting route.

From: Kayenta to Utah Border
Description: As a backdrop to many a western film, the red sandstone mesas may seem oddly familiar. Rising from the

scrub brush laden ground buttes and rock spirals mark the distant Mystery Valley section of the Monument Valley Navajo Tribal Park. The Navajo Indian Reservation encompasses the byway, and you may see sheep grazing on the grounds. Salute El Capitan as you approach the giant monolith created from volcanic rock. For miles around, El Capitan forms a striking silhouette.



DIRECTIONS:

Continuing to Kayenta, Arizona
Remaining Distance: 10.7 miles (17.2km)

28. Drive for 22.2 miles to reach the stop-over.

Kayenta, Arizona to Canyon De Chelly National Monument, Az

Distance: 107.5 miles (173.0 km)

29. Start out heading SOUTHWEST on US-163 towards US-160. Drive for 1.3 miles.

30. Turn LEFT onto US-160. Drive for 41.2 miles.

31. Turn RIGHT onto US-191. Drive for 62.4 miles.

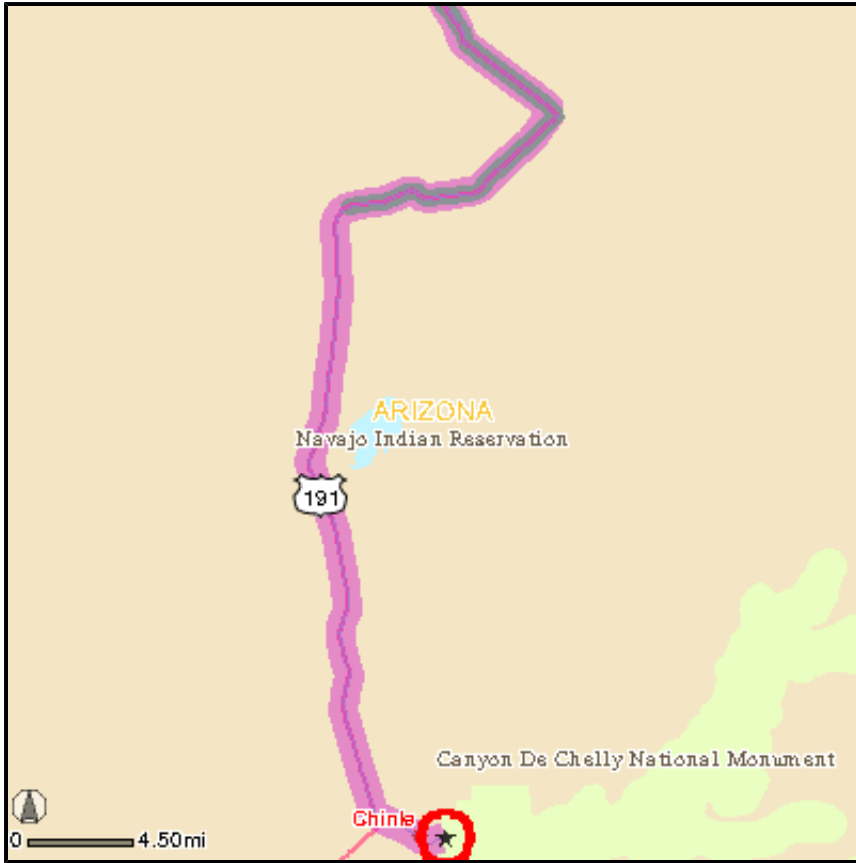
Scenic Info:

From: Kayenta to Utah Border

Description: As a backdrop to many a western film, the red sandstone mesas may seem oddly familiar. Rising from the scrub brush laden ground buttes and rock spirals mark the distant Mystery Valley section of the Monument Valley Navajo Tribal Park. The Navajo Indian Reservation encompasses the byway, and you may see sheep grazing on the grounds. Salute El Capitan as you approach the giant monolith created from volcanic rock. For miles around, El Capitan forms a striking silhouette.

From: Utah Border to IR 18

Description: Intense hues color this byway with rich, earthy tones. As you travel through the Navajo Indian Reservation, notice wheat colored monoliths protruding from thick orange canyons. Layered candy striped cliffs drop from fiery mesas. At Lukachuka Creek, vibrant green bushes flourish next to the polished chrome silver water as it nourishes the land.



DIRECTIONS:

Continuing to Canyon De Chelly National Monument, Az

Remaining Distance: 36.4 miles (58.6km)

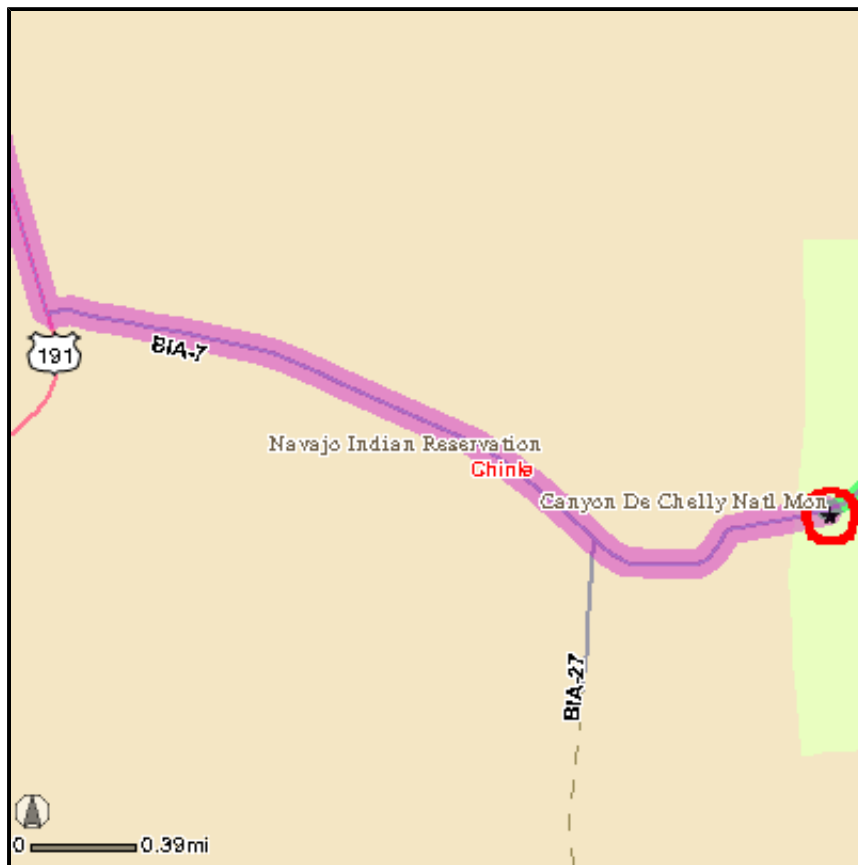
31a. Continue on US-191.

Scenic Info:

From: Utah Border to IR 18

Description: Intense hues color this byway with rich, earthy tones. As you travel through the Navajo Indian Reservation, notice wheat colored monoliths protruding from thick orange canyons. Layered candy striped cliffs drop from fiery mesas. At Lukachuka Creek, vibrant green bushes flourish next to the polished chrome silver water as it nourishes the land.

MAP: 37 of 38



DIRECTIONS:

Continuing to Canyon De Chelly National Monument, Az
Remaining Distance: 2.6 miles (4.2km)

32. Turn LEFT onto BIA-7.

MAP: 38 of 38



DIRECTIONS:

Continuing to Canyon De Chelly National Monument, Az
Remaining Distance: A short distance.

33. Drive for 2.5 miles to reach the destination.

Scenic Info:

Name: Canyon de Chelly Rim Drive

From: Massacre Cave overlook on IR 64 (N. Rim Drive), Spider Rock overlook on IR 7 (S. Rim Drive)

Description: In approximately the center of the Navajo Reservation, Canyon de Chelly National Monument's sheer cliffs and ancient dwellings create a historic and beautiful destination. Sandstone walls dip deep into the canyon, down to 1,000 feet in some places. Spider Rock, the world's tallest free standing spire at 800 feet, sits in a colorful rocky canyon. See the White House Ruin next to a sheer cliff, from the somber Massacre Cave Overlook.